

# INTERNATIONAL SKI CLUB OF GENEVA

## KANDERSTEG - OESCHINENSEE & SUNNBÜEL

SATURDAY-SUNDAY 2025 OCTOBER 4&5

### VALAIS – MOYEN/DIFFICILE

Saturday we will leave our luggage in lockers at the Kandersteg gare. Then we will hike up to Sunnbüel and Spittelmatte pond with the impressive cliffs of the Gällihore towering above us. We will take the cable car down. Sunday we will take the Oeschinen cable car and then hike up with increasingly spectacular views of the blue Oeschinensee, one of the most beautiful lakes in the Alps, backed by steep cliffs. We will reverse our route to Kandersteg.

**Inscription:** by email by September 27 to [bill\\_larson@bluewin.ch](mailto:bill_larson@bluewin.ch) ( We have to reserve the Oeschinen chairlift long in advance)

**A deposit of 20 CHF is required to reserve your place.** Please TWINT 079 373 4686 or pay to UBS: IBAN CH65 0027 9279 C710 9135 0; **Please include your name and "Kandersteg"**.

**Rendezvous: 7:25 at Cornavin station on platform 5 for a 7:35 departure.** Take the second car from the back of the train. Bill and Françoise will board in Renens at 8:08.

#### I need to know:

- Your first and last name
- An email address you can read on the weekend
- Your mobile phone number
- If I don't know you, are you fit enough to hike for 6 hours? Please give evidence of your recent hiking experience
- Are you a SCIG member? FYI Membership is June 1 to May 31.

**To bring:** hiking boots, warm clothing, rain gear, hat, water, picnic for Saturday, sunscreen, sunglasses, collapsible hiking poles (optional), toiletries, change of clothes if needed,

**Price:** 10 CHF including club tax, 30 CHF charge for non-members.

Plus Oeschinen cable car Adult 36.00 CHF, GA/Half fare 18.50 CHF. Plus Sunnbüel cable car 17.40 CHF

**Buy your train tickets individually:** Saturday Geneva to Kandersteg and Sunday Kandersteg to Geneva.















**Maximum participation:** 12 persons

**Leader:** Bill Larson 079 373 4686; [bill\\_larson@bluewin.ch](mailto:bill_larson@bluewin.ch), assistant Françoise Samuel

**Lodging:** Hotel of your choice in Kandersteg.

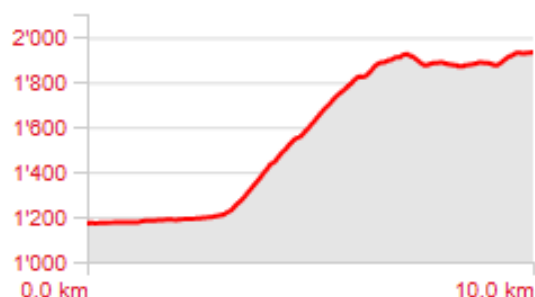
**In case of rain:** If the forecast is bad, I will cancel. I will make a weather decision Thursday and send you email.

## Day 1

07:35	Genève	Platform 5
	 <b>IC 1</b>	1.  2. 
	Direction St. Gallen	
	   <b>FS</b>    <b>R</b>	
09:26	Bern	Platform 5
Transfer		
Show map >		
09:39	Bern	Platform 9
	 <b>RE1</b>	1.  2. 
	Direction Domodossola (I)	
	     	
10:40	Kandersteg	Platform 1

### Kandersteg - Sunnbüel

Other	▼
Date	05.09.2025
Length	9.95 km
Ascents/Descents	860 m/98 m
Min/max elev.	1'170 m/1'933 m
Hiking ▼	3 h 37 min





**Last descent from Sunnbüel 17:00**

**Day 2**

#### Oeschinensee

Other ▼  
 Date 16.10.2023  
 Length 12.64 km  
 Ascents/Descents 966 m/978 m  
 Min/max elev. 1'582 m/2'388 m  
 Hiking ▼ 4 h 58 min



- *By registering, you agree that you are fit for this level of hike and/or that you have previously participated in a similar hike with SCIG.*
- *By registering, you confirm that you carry insurance against accidents and mountain rescue, including helicopter rescue operations. (See REGA: <https://www.rega.ch/en/home.aspx>) Check with your employer to see if you are properly insured.*
- *The hike leader and SCIG disclaim all liability for accidents related to this hike.*

