

INTERNATIONAL SKI CLUB OF GENEVA

GRISONS - MOYEN

JEÛNE GENEVOIS, THURSDAY-SUNDAY, 2025 SEPTEMBER 11-14

We explore the famous Grisons mountains! We will do four hikes near St. Moritz. We will have views of glacier-clad peaks and pretty lakes and more.

Inscription: by email before September 8 to bill_larson@bluewin.ch

I need to know:

- 1) Your first and last name.
- 2) Your email address.
- 3) Your mobile phone number.
- 4) Evidence of recent mountain experience.
- 5) Are you an International Ski Club of Geneva member?
- 6) What hotel are you staying in? / your roommates?

Leader: Bill Larson: 079 373 4686; bill_larson@bluewin.ch, Assistant: Françoise Samuel

Lodging: Book your own hotel individually near St. Moritz. Ask for an early breakfast.

To Bring: good boots, hat, warm layer, rain gear, sunscreen, sunglasses 1 or 2 collapsible hiking poles (optional) and luggage with clothes and toiletries for 4 days. Pack this luggage separately. We will leave this luggage in a locker at the train station.

Price: 20 CHF for members (60 CHF for non-members), **Plus:** Your hotel, train tickets, and meals.

Buy your train tickets individually before departure: Geneva to St. Moritz round trip
























Your hotel should give you a voucher for a guest Premium Card for all buses, trains and cable cars in the St. Moritz area. Be sure to get this IN ADVANCE. (It will take about an hour to get it, because there are lots of hoops to jump through.) Françoise is preparing instructions. Then it has to be converted to a card at a lift station.

Rendezvous: Thursday September 11 at 6:55 am Geneva train station Track 4 for a 7:05 departure. Bill and Françoise will board at 7:40 in Renens.

Transport: Train, bus, and cable cars

Maximum number of participants: 16

- By registering, you agree that you are fit for this level of hike and/or that you have previously participated in a difficult hike with the SCIG.
- By registering, you confirm that you carry insurance against accidents and mountain rescue, including helicopter rescue operations. (For example REGA: <https://www.rega.ch/en/home.aspx>) Check with your employer to see if you are properly insured.
- The Hike Leader and the SCIG disclaim any and all liability for accidents related to this hike.

07:05	● Genève	Platform 4
	 IR 90	1.  2. 
	Direction Brig	
	  FS	
07:37	Renens VD	Platform 3
Transfer		
Show map >		
07:41	○ Renens VD	Platform 2
	 IC 5	1.  2. 
	Direction Rorschach	
	TT     FS    R	
09:56	Zürich HB	Platform 33
Transfer		
Show map >		
10:07	○ Zürich HB	Platform 8
	 ICE	1.  2. 
	Direction Chur	
	  R	
11:11	Landquart	Platform 2
Transfer		
Show map >		
11:20	○ Landquart	Platform 6
	 RE13	
	Direction St. Moritz	
	 GR 	
13:12	● St. Moritz	Platform 3

Day 1 Muottas da Schlarigna



Length 8.09 km
 Ascents/Descents 551 m/557 m
 Min/max elev. 1'769 m/2'307 m
 Hiking ▾ 2 h 55 min

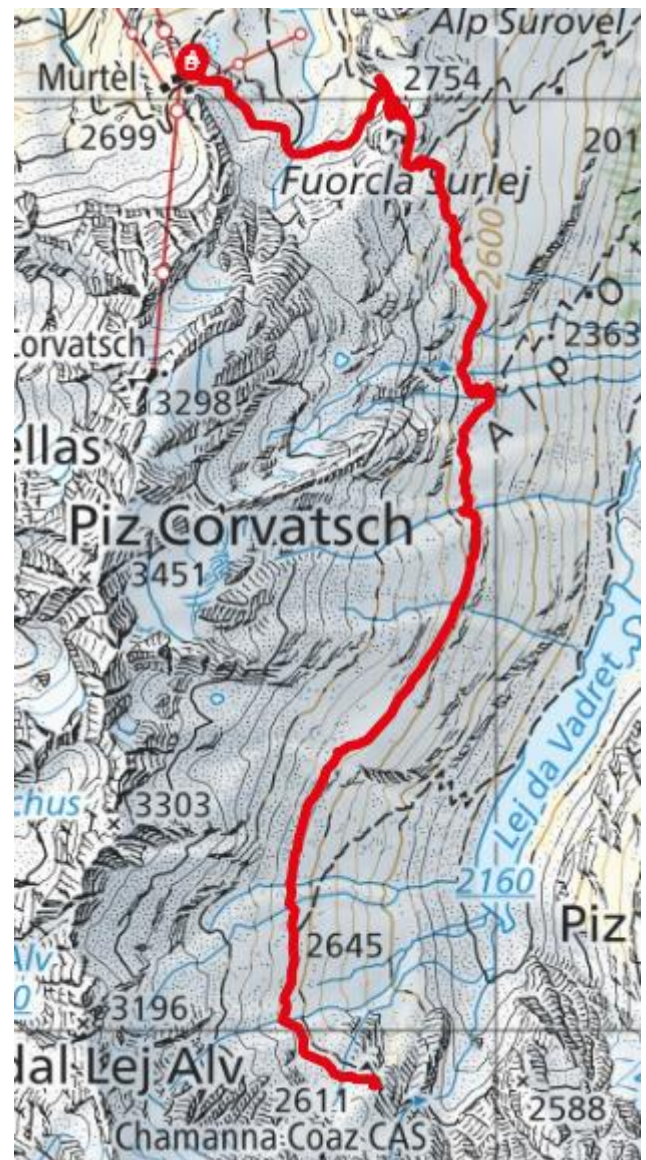
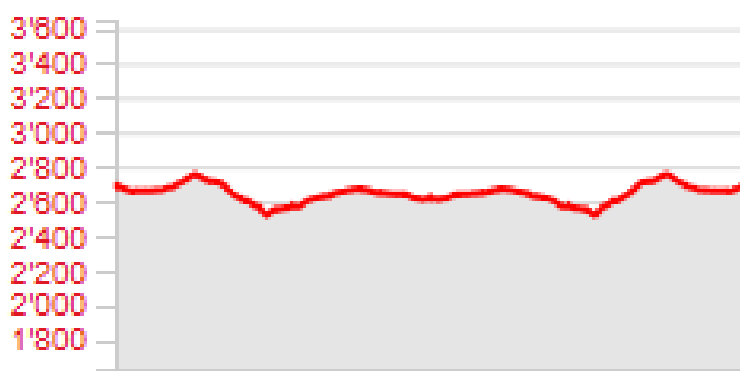


We drop our luggage in a locker at the St. Moritz gare on quay 1. We take the bus to St. Moritz Bad, Hallenbad or St. Moritz Bad, Post. There are several busses. Then we walk in an old Swiss stone pine forest and reach Muottas da Schlarigna with views over Lake St. Moritz and the surrounding mountains. Then we walk down to Pontresina, where we take the train back to St. Moritz.

Day 2 Coaz Hut We meet at the Surlej, Corvatschbahn bus stop at 7:54. We get our vouchers converted to a cable car card. This will take some time. We must take the first Corvatsch lift at 8:25 to the midstation, Murtèl. We walk an easy trail to the Fuorcla Surlej Hut with a spectacular view of the glaciers descending from Piz Boval. We take a long trail eventually seeing the beautifully azure Lej da Vadret (Glacier Lake). We continue to the Coaz hut with stunning views many glacier-clad peaks. We reverse our route to Murtèl. This is a long hike (18 km) the last descent from Murtèl is 17:05. If necessary, we will cut the hike short.



Length 18.17 km
 Ascents/Descents 782 m/777 m
 Min/max elev. 2'519 m/2'755 m
 Hiking ▼ 5 h 22 min



Day 3 Boval hut

We take the 8:48 train from St. Moritz to Morteratsch gare. We hike to the Boval hut. Almost all of the time there is an increasingly spectacular view of the huge Morteratsch glacier and other glaciers descending from magnificent summits.

Length 10.47 km
 Ascents/Descents 662 m/660 m
 Min/max elev. 1'893 m/2'496 m
 Hiking ▾ 3 h 39 min



Day 4 Munt Pers



Length 4.14 km
 Ascents/Descents 332 m/331 m
 Min/max elev. 2'967 m/3'207 m
 Hiking ▾ 1 h 39 min



We take the train to Bernina Diavolezza, Bahnhof and then a cable car to Diavolezza (2974), where there is a stunning view of Piz Bernina and of the Pers and Morteratsch glaciers below and above us. Then we hike, sometimes across boulder fields, to Munt Pers (3207).