

INTERNATIONAL SKI CLUB OF GENEVA

SENTIER PANORAMIQUE DES PACCOTS *SUNDAY 3 NOVEMBER 2024 - MEDIUM*

This four-hour circular walk starting in Les Paccots offers magnificent panoramic views – between the sky and the land. The route provides a breathtaking view over the Alps, the pastures and slopes of the Fribourg Alps, while in the distance, the blue of the sky seems to merge into Lake Geneva.

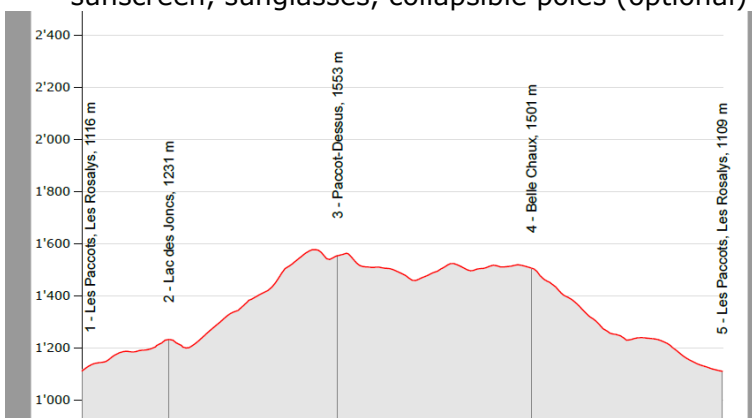
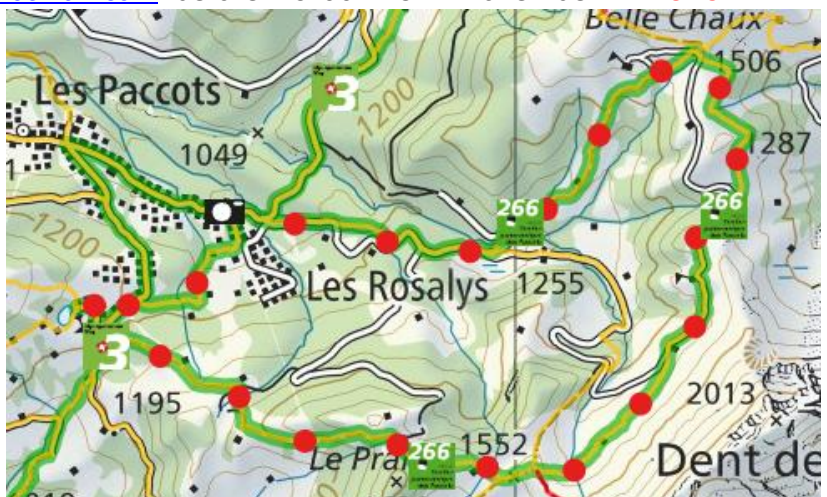
From Les Paccots (1,106 m), we will reach the Lac des Joncs and the inn of the same name (1,230 m) after around half an hour of walking. The main part of the walk starts at this point. The route climbs through a pleasant series of meadows and forests, with picture-postcard landscapes culminating with the view on Lake Geneva. We then leave the forest to continue, facing the summit of the Moléson, at the foot of the Dent de Lys until we reach the mountain restaurant covered with shingles known as "La Saletta" (1,499 m). We have now completed the climb and can relax and contemplate the magnificent panoramic view opening out before you from the terrace. The return to the valley is through pastures and along forest paths.

Inscription: by email to ctruesdell@hotmail.com before 18:00 hrs 2 November. Hike is limited to 12 people

I need to know:

- 1) Your first and last name
- 2) An email address you can be reached on the weekend
- 3) Your mobile number
- 4) Comparable hikes you have done this season; are you able to walk up hill for 2+ hrs. at normal speed?
- 5) Are you a SCIG member?

To Bring: good boots, hat, picnic lunch, drink, warm coat, rain gear, sunscreen, sunglasses, collapsible poles (optional)



Price: Ticket from Cornavin to Les Paccots-Les Rosalys via Palézieux and Châtel-St-Denis: ½ price abonnement 19.70 CHF. Return from Les Paccots Village 19.20 CHF (**to be bought individually**); plus ski club tax: members 5 CHF, non-members 15 CHF.

Rendezvous: At Cornavin station on the platform, currently 6, for the **07.59 am train direction Luzern**. Caroline will meet the group at Châtel-St-Denis on the platform.

Return: Bus from Les Paccots departs at 16:23 to Geneva. If we miss this bus the next is at 18:23.









Leader: Caroline Truesdell ctruesdell@hotmail.com +41 79 290 5068

Walking time: About 4½ hours

Transport: train

Confirmation or cancelation of the hike: If the weather is bad, I will cancel or reschedule before 18:00 Saturday evening.

- By registering, you agree that you are fit for this level of hike and/or that you have previously participated in a hike with SCIG.
- By registering, you confirm that you carry insurance against accidents and mountain rescue, in particular helicopter rescue operations. (See REGA: <https://www.rega.ch/en/home.aspx>) Check with your employer to see if you are properly insured.
- *The Hike Leader and SCIG disclaim any and all liability for accidents related to this hike.*

07:59	● Genève	Platform 6
	 IR 15	1.  2. 
	Direction Luzern	
	 FS	
08:59	Palézieux	Platform 2
🚶 Transfer		Show map >
09:03	○ Palézieux	Platform 12
	 S50	1.  2. 
	Direction Montbovon	
09:14	Châtel-St-Denis	Platform 1
2' 🚶 Walking route		Show map >
09:20	○ Châtel-St-Denis, gare	Stop B
	 B 492	
	Direction Les Paccots - Les Bessières	