

INTERNATIONAL SKI CLUB OF GENEVA (SCIG)

Hotel Weisshorn

SUNDAY, 2024 JUNE 23 – MEDIUM – VALAIS

We walk from St-Luc to the famous Hotel Weisshorn with impressive views of Dent Blanche and the Weisshorn.





Description: We take a train and two busses to St-Luc. We hike at first gently to near La Tinda and then more steeply up to Hotel Weisshorn, where we have lunch. The hotel was built in 1882 and renovated in 1999. It sits impressively on a rocky outcrop and is not accessible by car or public transport. After lunch we walk past Les Faches to the Tignousa funicular and descend to St-Luc.



Inscription: Thursday June 20 or before **by email** to bill_larson@bluewin.ch.

I need to know:

- Your first and last name
- An email address you can read on the weekend
- Your mobile phone number
- If I don't know you, are you fit enough to hike for 6 hours at normal speed? Please give evidence of your recent hiking experience
- Are you a SCIG member? FYI Membership is June 1 to May 31.

Station/stop	Time	Boarding point	Travel with	Information
Genève	dep 07:29	PL6	IR 90 1711	Direction: Brig FS
Sierre/Siders	arr 09:34	PL2	IR 90 1711	
				5'  Walking route
Sierre/Siders, gare routière	dep 10:05	StopF	B 451 505070	Direction: Vissoie, poste HL 
Vissoie, poste	arr 10:38		B 451 505070	
				 Transfer
Vissoie, poste	dep 10:40		B 454 508070	Direction: Chandolin, poste HL 
St-Luc, Bella Tola	arr 10:54		B 454 508070	

To bring: hiking boots, warm clothing, rain gear, hat, water, snacks, sunscreen, sunglasses, collapsible hiking poles (optional)

Transport: train and busses, tickets to be bought

individually: Geneva to St-Luc, Bella Tolla and Tignousa to Geneva

Rendezvous: 7:15 at Cornavin station on platform 6 for a 7:29 departure. Take the second car from the back of the train. Bill and Françoise will board in Nyon at 7:43.

Price: CHF 5 club tax (CHF 15 for non-members). Plus train.

Maximum participation: 16 persons

Leader: Bill Larson 079 373 4686, bill_larson@bluewin.ch, assistant: Françoise Samuel

In case of rain: The hike will be cancelled in case of bad weather. Bill will send an email with a decision midday the day before the hike.

Ascents/Descents 840 m/298 m
Min/max elev. 1'641 m/2'346 m
Hiking ▾ 3 h 43 min



- By registering, you agree that you are fit for this level of hike and/or that you have previously participated in a similar hike with SCIG.
- By registering, you confirm that you carry insurance against accidents and mountain rescue, including helicopter rescue operations. (See REGA: <https://www.rega.ch/en/home.aspx>) Check with your employer to see if you are properly insured.
- The hike leader and SCIG disclaim all liability for accidents related to this hike.

Return: Funicular at 15:00??

