

# INTERNATIONAL SKI CLUB OF GENEVA (SCIG)

## SUNDAY 2023 OCTOBER 29

### PLAN BERTOL - VALAIS - MOYEN

We hike up from Arolla. There is a short piece with cables and rungs. We ascend to a small summit with a splendid view of the Haut Glacier d'Arolla and of several glacier-clad peaks, including the impressive Mont Collon..

**Inscription:** by email to [bill\\_larson@bluewin.ch](mailto:bill_larson@bluewin.ch) on or before Thursday October 26

#### I need to know:

- Your first and last name
- An email address you can read on the weekend.
- Your mobile phone number
- If I don't know you, are you able to walk for 5 hours with 800 m of gain? Please give evidence of your recent mountain experience.
- Are you a SCIG Member?

**To Bring:** **good** boots, hat, water, picnic, warm layer, rain gear, sunscreen, sunglasses, collapsible hiking poles (optional).

**Rendezvous:** Genève gare Platform 6 at 6:30 for a **6:42 departure**. Bill & Françoise will board at 7:21 in Lausanne.

**Price:** 5 CHF SCIG fee, 15 CHF for non-members. Plus train & bus tickets.

**Leader:** Bill Larson [bill\\_larson@bluewin.ch](mailto:bill_larson@bluewin.ch), 079 373 4686, Assistant Françoise Samuel


**Transport:** trains & bus.

**Tickets to be bought individually:** Geneva to Arolla, Magine round trip.

**Return:** 15:01, **17:27** - about 3 hours to Geneva

**Confirmation or cancellation of the hike:** If the weather is bad, we will cancel. About midday the day before the hike, Bill will send an email to those who signed up to confirm or cancel.

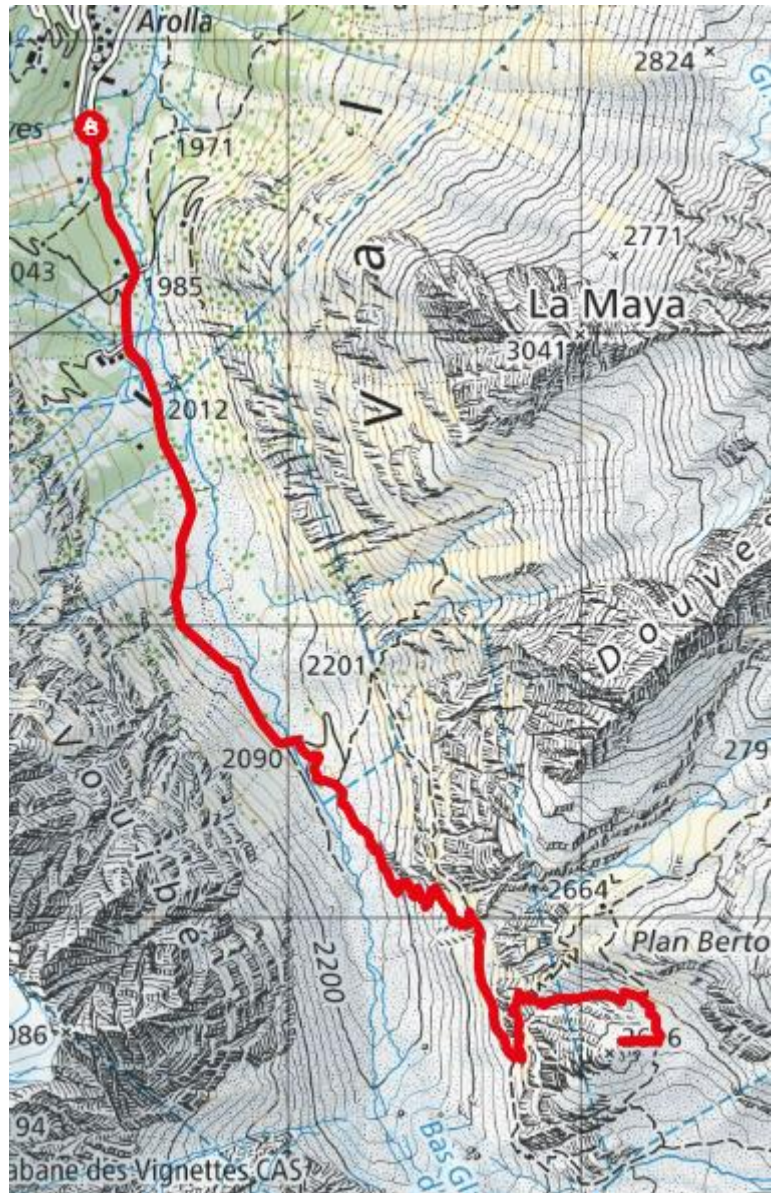
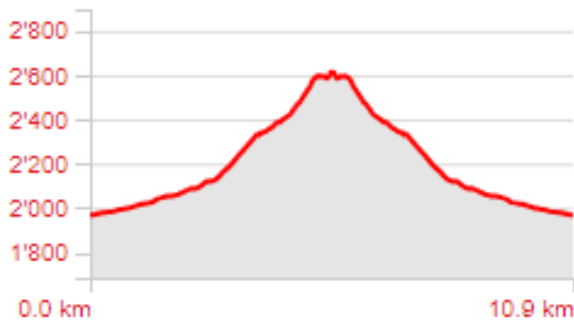


Station/stop	Time		Travel with	Information
Genève	dep 06:42	Pl. 6	IR 90 1709	InterRegio 90 Richtung: Brig FS
Sion	arr 08:24	Pl. 2		
			🚶	4' Walk 62 m
Sion, poste/gare	dep 08:40	Stop I	B 381 95050	Bus 381 Richtung: Les Haudères, centre  ->- VELOS: Réservation de mi-mai à octobre via <a href="http://www.resabike.ch">www.resabike.ch</a> (jusqu'à 16h00 le vendredi pour le week-end)
Arolla, Magine	arr 09:48			

Duration: 3 h 6 min



Length 10.90 km  
 Ascents/Descents 679 m/679 m  
 Min/max elev. 1'968 m/2'614 m  
 Hiking ▾ 3 h 51 min



- The hike leader is not a professional guide.
- By registering, you agree that you are fit for this level of hike and/or that you have previously participated in a similar hike with SCIG.
- By registering, you confirm that you carry insurance against accidents and mountain rescue, including helicopter rescue operations. (See REGA: <https://www.rega.ch/en/home.aspx>) Check with your employer to see if you are properly insured.
- The hike leader and the SCIG disclaim any and all liability for accidents related to this hike.