

INTERNATIONAL SKI CLUB OF GENEVA (SCIG)

La Dôle

SUNDAY, 2022 FEBRUARY 20 – MOYEN – VAUD

We snowshoe along the Swiss-French border, examining several border stones, if the snow has not buried them, to La Dôle which has an excellent panorama of the Alps. There is a possibility of seeing chamois.


Inscription: Thursday February 17 or before by email to bill_larson@bluewin.ch

I need to know:

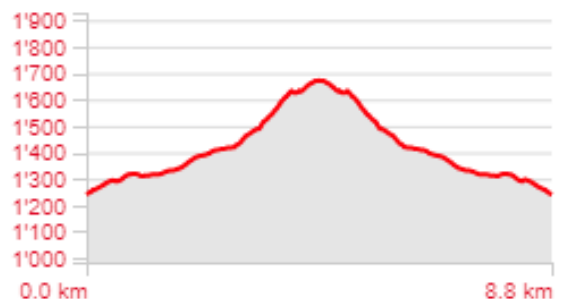
- **Your full name.**
- **Do you have a car and if yes, how many people can it contain, including the driver?**
- **An email address you can read on the weekend**
- **Your mobile phone number**
- **Have you ever used snowshoes?**
- **Are you fit enough to walk for 5 hours at normal speed?**
- **Are you a SCIG member?**
- **Are you fully vaccinated? The hike starts in France.**

Rendezvous: The rear (Jura side) of the Nyon train station at 8:50 for a 9:00 departure. If your car is not needed, there is free parking next to the RDV place. If you are coming from Geneva, the 8:29 train arrives at 8:43.

To bring: hiking boots, snowshoes (**initially attached to your backpack**),



Length	8.80 km
Ascents/Descents	479 m/480 m
Min/max elev.	1'240 m/1'672 m
Hiking ▼	2 h 51 min



gaiters (optional), warm clothing, hat, picnic, water, sunscreen, sunglasses.

Price: CHF 5 club tax (CHF 15 for non-members) Plus 9 CHF to the driver (0.15 CHF per km/passenger. Valserine is 30 km and 40 min in each direction from Nyon.)

Transport: private cars

Leader: Bill Larson
079 373 4686

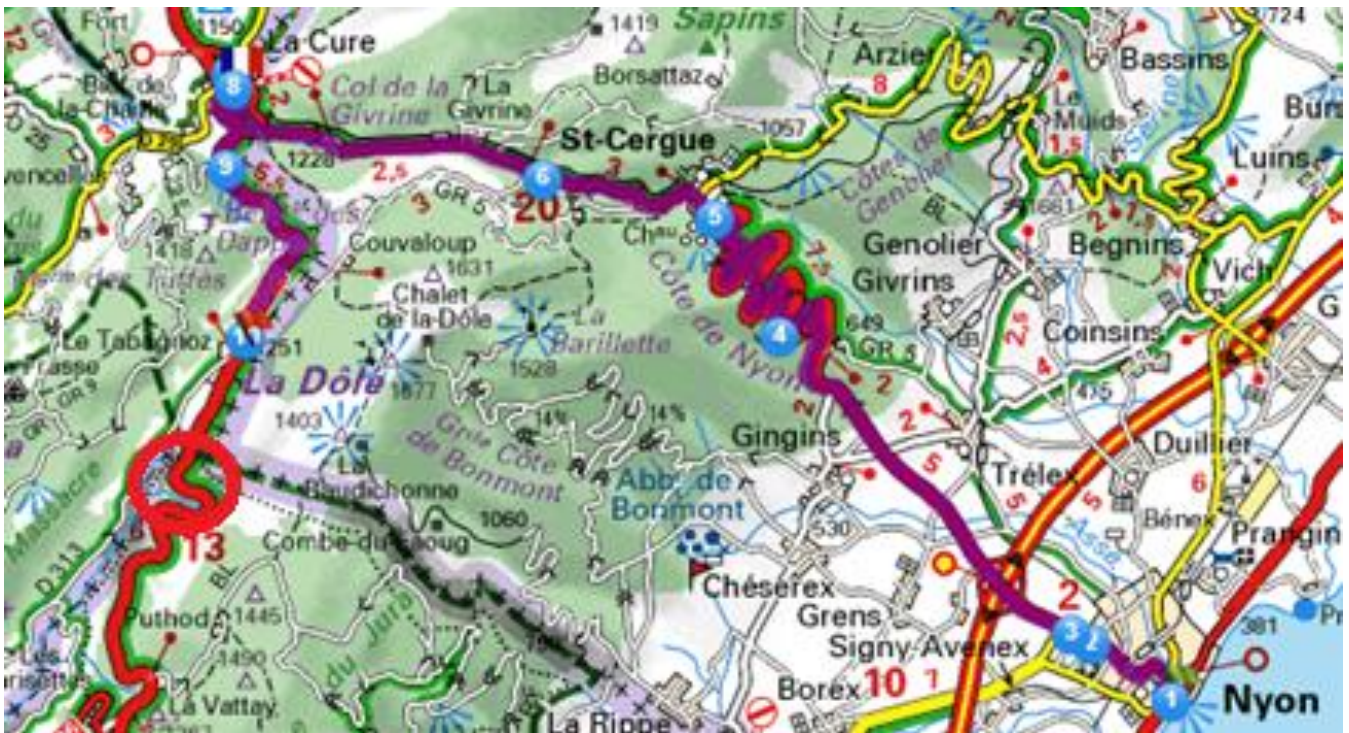
bill_larson@bluewin.ch

Maximum: 20 people

Maximum altitude: 1677 m

Walking Time: 4-5 hours

In case of bad weather: If the forecast is bad, we will cancel. I'll send an email the afternoon before the hike with my decision.



Directions for drivers: From Nyon drive up to St-Cergue. Continue to La Cure where you turn left eventually (It's a complicated interchange.) on D1005 towards Col de La Faucille. Soon after passing La Tabagnoz, park at a small parking on the left at Valserine (1269.1 on the map below) .

- By registering, you agree that you are fit for this level of hike and/or that you have previously participated in a similar hike with SCIG.
- By registering, you confirm that you carry insurance against accidents and mountain rescue, including helicopter rescue operations. (See REGA: <https://www.rega.ch/en/home.aspx>) Check with your employer to see if you are properly insured. The hike leader and SCIG disclaim any and all liability for accidents related to this hike.

